

Mr Philip McDowell
Southside Community Council
Nelson Hall
5 Spittalfield Crescent
Edinburgh
EH8 9QZ

Date: 18 September 2019

Enquiries to: Marlina Klein
Direct Line: 0131 537 8418
Email: marlena.klein@nhslothian.scot.nhs.uk

Dear Mr McDowell

**ALTERATION TO PRACTICE AREA – NIDDRIE MEDICAL PRACTICE (70198),
CRAIGMILLAR MEDICAL CENTRE, 106 NIDDRIE MAINS ROAD, EDINBURGH EH16
4DT**

Niddrie Medical Practice has requested agreement from NHS Lothian to alter their practice boundary. As part of this process, I am writing to seek your views on this proposal.

The current practice area is:

"From the Newcraighall junction of the Musselburgh Bypass, cross-country by the Edinburgh-Midlothian boundary to The Wisp, The Wisp, around the north and east edge of Danderhall, Old Dalkeith Rd, Ferniehill Rd, Moredun Park Rd, Gilmerton Rd, Liberton Rd to the foot of Liberton Brae, Mayfield Rd, Ratcliffe Terr, Causewayside, Summerhall, Hope Park Terr, Bernard Terr, Parkside St, Parkside Terr, East Parkside, the EH16 boundary to the railway, then the railway line to the Musselburgh Bypass."

The proposed practice area can be defined as follows:

"From the Newcraighall junction of the Musselburgh Bypass, cross-country by the Edinburgh-Midlothian boundary to The Wisp, along The Wisp to the HSCP locality boundary. The boundary then follows the HSCP boundary between North-east Edinburgh and South-East Edinburgh along Old Dalkeith Rd but excluding Edmonstone Cottage and the Royal Infirmary, then north passing to the west of Craigmillar Castle and Craigmillar Castle Gardens to the South Suburban Railway, west along the railway to Braid Burn, then north-east along the Braid Burn to Duddingston Road West, along the EH16 boundary to the railway, then east along the railway line to the Musselburgh Bypass."

I enclose a list of local practices whose boundaries include the areas which the Niddrie Medical Practice wishes to exclude, a supporting statement from the practice and maps

illustrating the current and proposed boundaries, population density and a map plotting the location of all the practices included in the enclosed list.

The practice have confirmed that should the proposed boundary be approved, the practice will continue to care for patients currently on the patient list but outwith the proposed practice boundary area.

Should your Council wish to forward views on this proposal, please do so by 16 October 2019.

Yours sincerely

Marlena Klain
MARLENA KLAIN
Contractor Support Officer.

REQUEST TO ALTER PRACTICE BOUNDARY AREA



Niddrie Medical Practice (70198)
 Craigmillar Medical Centre
 106 Niddrie Mains Road
 Edinburgh
 EH16 4DT

Areas to be excluded

Area 1 -	Hope Pk Terr, Sth Clerk St, Newington Rd, Minto St, West Mayfield, Ratcliffe Terr, Causewayside	2 patients
Area 2 -	West Mayfield, Mayfield Rd, Liberton Rd, Craigmillar Pk, Mayfield Gdns	6 patients
Area 3 -	Bernard Terr, Sth Clerk St, Newington Rd, Minto St, East Mayfield, Dalkeith Rd	13 patients
Area 4 -	East Mayfield, Mayfield Gdns, Craigmillar Pk, Lady Rd Dalkeith Rd	65 patients
Area 5 -	Holyrood Pk, Innocent Railway, Braid Burn, Dalkeith Rd, Parkside St	218 patients
Area 6 -	Kingston Rd, Gilmerton Rd, Lady Rd, railway to Peffermill Rd, line south to Old Dalkeith Rd	73 patients
Area 7 -	Kingston Rd, Gilmerton Rd, Moredun Pk Rd, Old Dalkeith Rd (including RIE & Edmonstone Cottage)	89 patients
Area 8 -	Danderhall	20 patients

List of Surrounding Practices in Area *Practice currently declaring restricted list ** Practice with ongoing boundary change proposal

Practice Code	Practice Address	Practice Area	Ref
70107	Leven Medical Practice Tollcross Health Centre Ponton Street Edinburgh EH3 9QQ	North - Princes Street, East - North Bridge, South Nicolson Street, South Clerk Street, Minto Street, Craigmillar Park, Liberton Road, Liberton Brae, Liberton Drive, South - Braid Hills Drive, Braid Hills Road, Comiston Road, Greenbank Drive, Glenlockhart Road, Craiglockhart Avenue. West - Inglis Green Road, Longstone Road, Calder Road, Gorgie Road, Dalry Road, West Maitland Street, Shandwick Place.	1,2
70164	Ferniehill Surgery 8 Ferniehill Road Edinburgh EH17 7AB	Edinburgh City Bypass to the South, Old Dalkeith Road to the junction of Kingston Avenue to the east, Kingston Avenue and Mount Vernon Road to the north, and the junction of Mount Vernon Road and Lasswade Road, along Lasswade Road to the City Bypass to the west	7
70215	Craigmillar Medical Group Craigmillar Medical Centre	From Cameron Toll, along Lady Road, Liberton Road, Gilmerton Road, Ferniehill Drive, Old Dalkeith Road, The Wisp, then around the south	5,6,7

	106 Niddrie Mains Road Edinburgh EH16 4DT	edge of Wisp Green and Cleikhiminfield to Cleikhiminrigg, along Newcraighall Road, City By-pass, Sir Harry Lauder Road, Portobello Road, Willowbrae Road, Ulster Drive, Paisley Avenue, Paisley Drive Meadowfield Drive, The Causeway, Queens Drive, Holyrood Park Road & Dalkeith Road to Cameron Toll	
70291	Inchpark Surgery 10 Marmion Crescent Edinburgh EH16 6QU	The area bounded by West Savile Terrace, West Powburn, Mentone Terrace, Mentone Gardens, Ventnor Terrace, Ventnor Place, Old Dalkeith Rd, Ferniehill Dr, Candlemakers Crescent, Candlemakers Park, Drum St, Moredun Dykes Rd, round the back of The Spinney, across to Lockerby Cottages (not including Gilmerton Dykes or Hyvot Bank), Lasswade Rd, Little Rd, Liberton Public Park, Alnwickhill Rd, Liberton Dr and across Craigmillar Park Golf Course to Blackford Ave West.	2,4,6,7
70323	Bruntsfield Medical Practice 11 Forbes Road Edinburgh EH10 4EY	Lauriston Place to Potterrow to Hope Park, thence South Clerk Street, Craigmillar Park, Liberton Road to the Braid Burn, the course of the Braid Burn to Hermitage of Braid then south to the Braids, Buckstone and Fairmilehead north of Frogston Avenue; thence westwards along Oxgangs Road to the Hunter's Tryst Inn; thence northwards to the Braidburn then westwards to Colinton Road, Patie's Road, Craiglockhart Dell to Slateford Road (but excluding the Allan Park estate), Fountainbridge, Earl Grey Street leading to Lauriston Place.	1,2
70381	Mackenzie Medical Centre 20 West Richmond Street Edinburgh EH8 9DX	Area bounded by Earl Grey Street, Lothian Road, West End, Princes Street, Waterloo Place, Regent Road, Abbeyhill, Abbey Lane, Lower London Road, Sunnybank Place, Clockmill Lane, across Royal Park Terrace to Duke's Walk to the North. Queen's Drive across Prestonfield Golf Course to Prestonfield Road to the East. Peffermill Road, Cameron Toll Roundabout, Lady Road, Esslemont Road, West Mains Road to the South. Blackford Avenue, Kilgraston Road, Marchmont Road, Melville Drive, Brougham Place, Tollcross to the West.	1,2,3,4,5
70412	Grange Medical Group 1 Beaufort Road Edinburgh EH9 1AG	Melville Drive, Hope Park Terrace, Bernard Terrace, Dalkeith Road, Priestfield Road, Peffermill Road, Lady Road, Gilmerton Road, Mount Vernon Road, Liberton Gardens, Howden Hall Road, Frogston Road East, Frogston Road West, City of Edinburgh Bypass, Dreghorn Link, Redford Road, Colinton Road, Bridge Road, Gillespie Road, Lanark Road, Slateford Road, Angle Park Terrace, Dundee Street,	1,2,3,4

		Fountainbridge, West Tollcross, Gilmore Place, Hailes Street, Glengyle Terrace, Leven Terrace and Melville Drive.	
70470	Dalkeith Road Medical Practice 145 Dalkeith Road Edinburgh EH16 5HQ	North - St Leonard's, Montague Street, Clerk Street, Beaufort Road. East - St Leonard's, Holyrood Park, Prestonfield Golf Course. South - Double Hedges Road, Glenallan Drive. West - Kilgraston Road, Blackford Avenue, West Mains Road, Mayfield Road.	1,2,3,4,5
70588	The Southern Medical Group 322 Gilmerton Road Edinburgh EH17 7PR	To the North the boundary will be Richmond Street and to the West, Buccleuch Street, Causewayside and Ratcliffe Terrace as far as the South sub, then Craigmillar Park to Cameron Toll. From Cameron Toll to Liberton Brae, Kirkgate and Lasswade Road to take in the housing estates at the Murrays and all the houses of Gilmerton Dykes. Old Dalkeith Road to Cameron Toll then Peffermill Road as far as Kings Haugh, then will follow the boundary of the Innocent Railway as far as Deaconess House.	1,3,4,5,6,7
70592	University Health Service 6 Bristo Square Edinburgh EH8 9AL	From the east end of Princes Street(not including princes street) up and including the Bridges, along Holyrood road, along the Pleasance and across the side of Holyrood Park to Peffermill Road. Excluding Peffermill Road itself but running inside Peffermill Road to Cameron Toll, Lady Road, Liberton Road, Blackford Glen Road, Hermitage of Braid to mini roundabout, Braidburn Terrace, up the inside of Comiston Road leading on to inside Morningside Road to Greenhill then across inside Merchiston Avenue to Western Approach Road then following this up until it meets Lothian Road then Lothian road to west end and then running inside Princes Street until meet east end of Princes Street	1,2,3,4,5
70639	Dr M Ferguson & Partners Conan Doyle Medical Centre 4 Nether Liberton Lane Edinburgh EH16 5TY	Mayfield surgery: Dalkeith Road, Priestfield Road, Peffermill road across Cameron Toll Roundabout onto Lady Road, Liberton Road onto Gilmerton Road until Double Hedges Road, Kirk Brae, Kirkgate, Liberton Brae, Mayfield Road, West Mains Road, Observatory Road including the Blackford Estate, Blackford Avenue, Kilgraston Road, Beaufort Road, Grange Road, Salisbury Place, Salisbury Road.	1,2,3,4,5
70766	Marchmont Medical Practice 10 Warrender Park Terrace Edinburgh EH9 1JA	South Bridge, Nicolson Street, St Patrick Street, Clerk Street, South Clerk Street, Newington Road, Minto Street, Mayfield Gardens, Craigmillar Park, Liberton Road, Blackford Glen Road, Braid Burn to Braid Road, Braidburn Terrace, Comiston Road, Morningside Road, Merchiston	1,2

		Avenue, Yeaman Place, Dundee Street, Henderson Terrace, Dalry Road, Morrison Street, Bread Street, Spittal Street, Castle Terrace, Johnstone Terrace, Lawnmarket & High Street.	
70841	St Leonard's Medical Centre 145 Pleasance Edinburgh EH8 9RU	North - Princes St, Regent Rd, Marionville Rd and Craigentinny Rd. North East - Craigentinny Ave, Northfield Broadway and Duddingston Rd West. South East - Peffermill Rd, Old Dalkeith Rd, Kingston Ave and Mount Vernon Rd. South - Kirk Brae, West Mains Rd, Blackford Ave, Kilgraston Rd and Marchmont Rd. North West - Melville Dr, Earl Grey St and Lothian Rd.	1,2,3,4,5,6
70893	Braefoot Medical Practice Conan Doyle Medical Centre 4 Nether Liberton Lane Edinburgh EH16 5TY	Royal Mile, Johnston Terrace, Castle Terrace, Spittal Street, East Fountainbridge, Earl Grey Street, Tollcross, Home Street, Leven Street, Bruntsfield Place, Whitehouse Loan, through the Astley Ainslie Hospital to Cluny Gardens, Charterhall Road, Blackford Avenue, West Mains Road, Mayfield Road, Liberton Brae, cross country to Tower Farm, Liberton Drive, Kirkgate, Mount Vernon Road, Kingston Avenue, Old Dalkeith Road, Peffermill Road, Priestfield Road, the west edge of Prestonfield Golf Course, Queens Drive & Horse Wynd	1,2,3,4,5,6,7
71379	Boroughloch Medical Practice 1 Meadow Place Edinburgh EH9 1JZ	To the North and East Princes St along Waterloo Place and Regent Rd, Montrose Terrace, London Rd to Meadowbank, along the North Queen's Dr, Holyrood Park Rd, Dalkeith Rd to East Mayfield, West Mayfield, Grange Loan, Newbattle Terrace, Morningside Rd, Colinton Rd, Craiglockhart Ave, Slateford Rd, Chesser Ave, Gorgie Rd, Balgreen Rd and along Corstorphine Rd to join up with Princes St.	1,3
77200	Danderhall Medical Practice The Robertson Medical Centre 85 Newton Church Street Danderhall EH22 1LX	From the junction of The Wisp/A6106 go across country eastwards including Cauldcoats and Whitehill Mains following the line of the A1 to the junction of the A1/A720 at Old Craighall. Continue south following the A720 almost to the junction with the A772. From there head northwards across country to Little France Drive. Follow the boundary of Little France Drive due east to the junction of The Wisp/A6106 including Edmonstone Mains and the developments east of the NR1E at Edmonstone Walk and The Willows	8

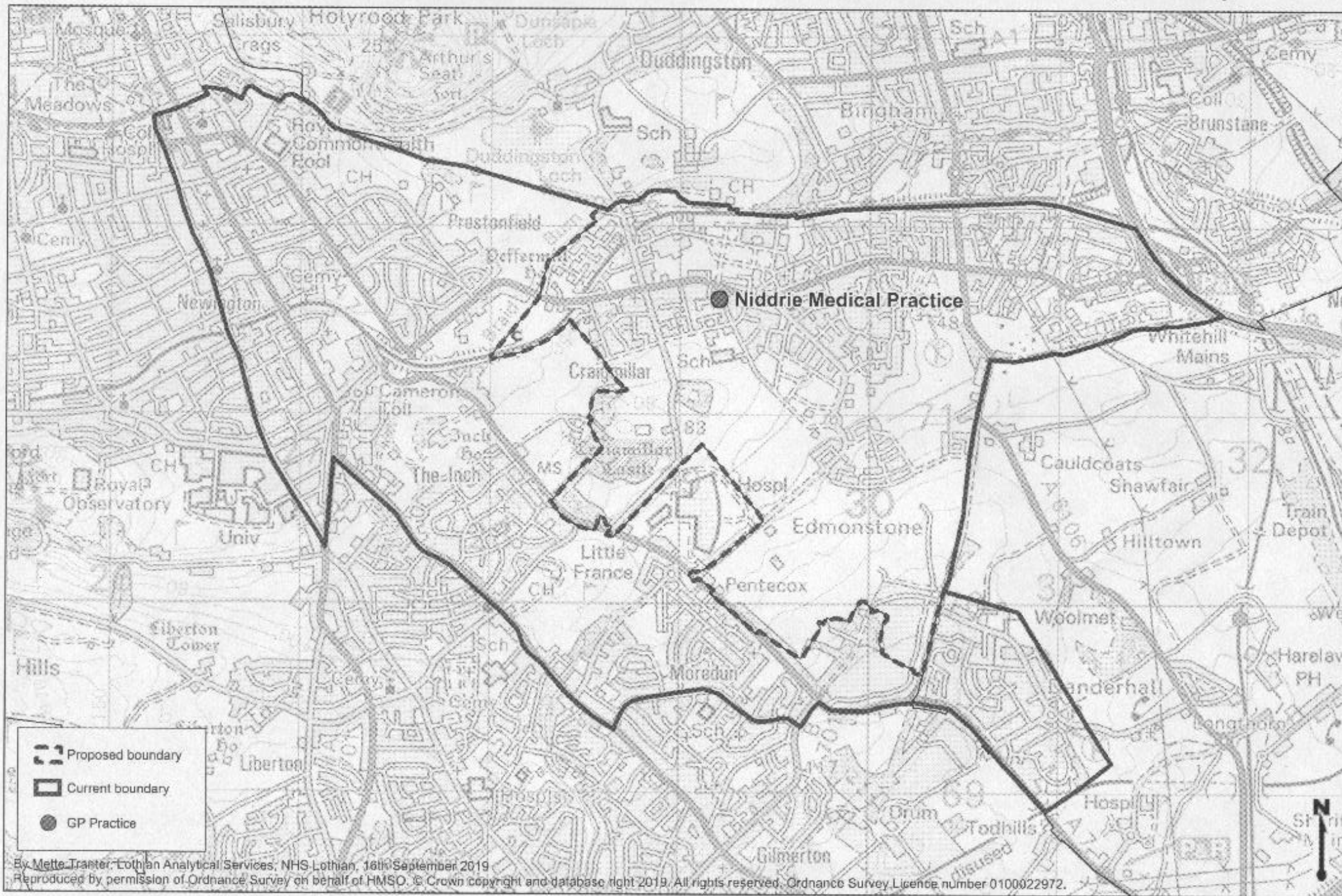
ALTERATION TO PRACTICE BOUNDARY AREA

Niddrie Medical Practice (70198)
Craigmillar Medical Centre
106 Niddrie Mains Road
Edinburgh
EH16 4DT

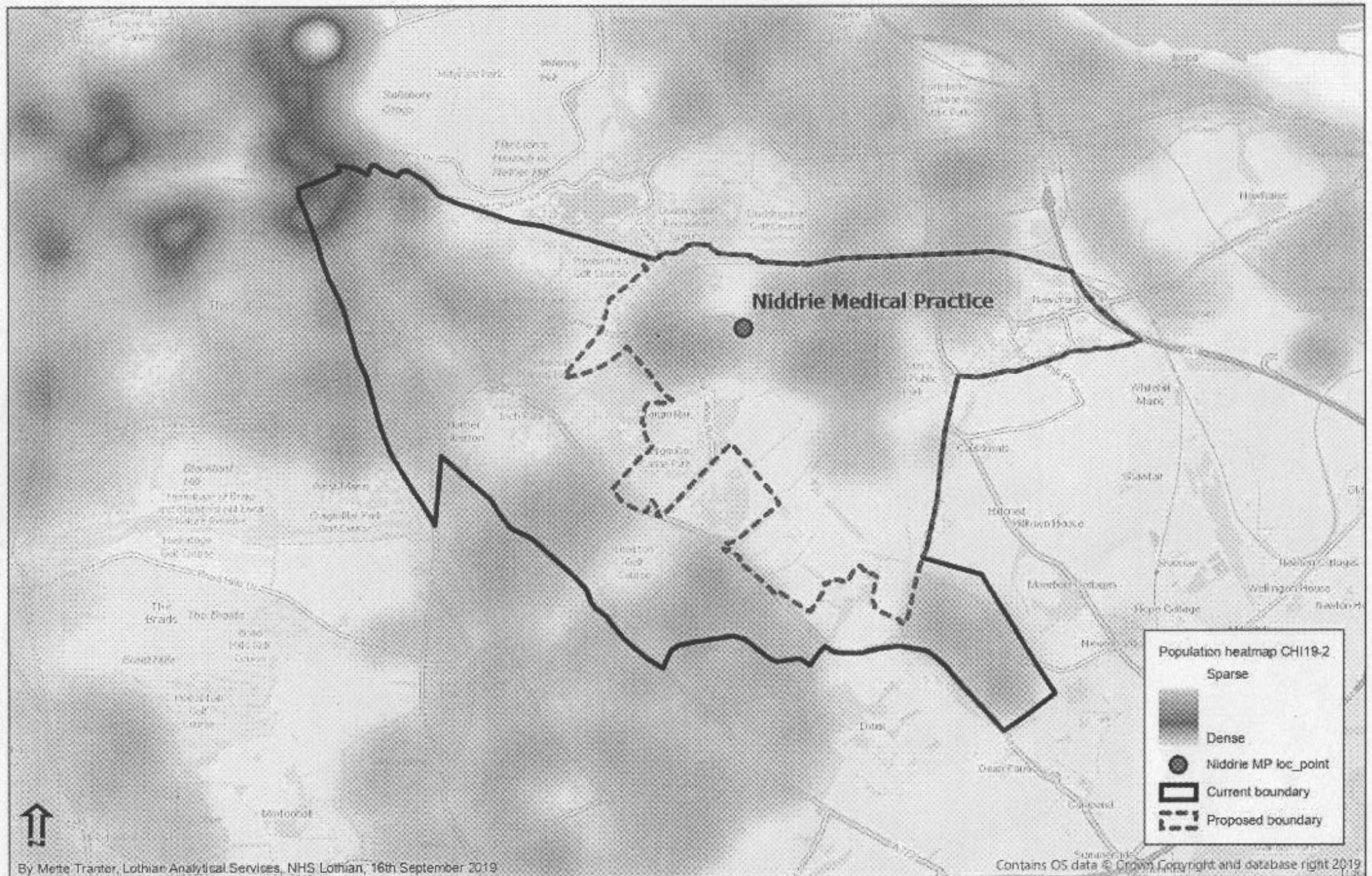
SUPPORTING STATEMENT FROM PRACTICE

This will provide us with more capacity to take on patients who are moving into the new developments in our area. As the areas that we propose to withdraw from are considered to be within the South East locality our practice area will align more closely to the north east locality which the practice is housed within, which will make referral and communication between services a lot easier. The areas we want to withdraw from our south from Prestonfield, Little France and Danderhall.

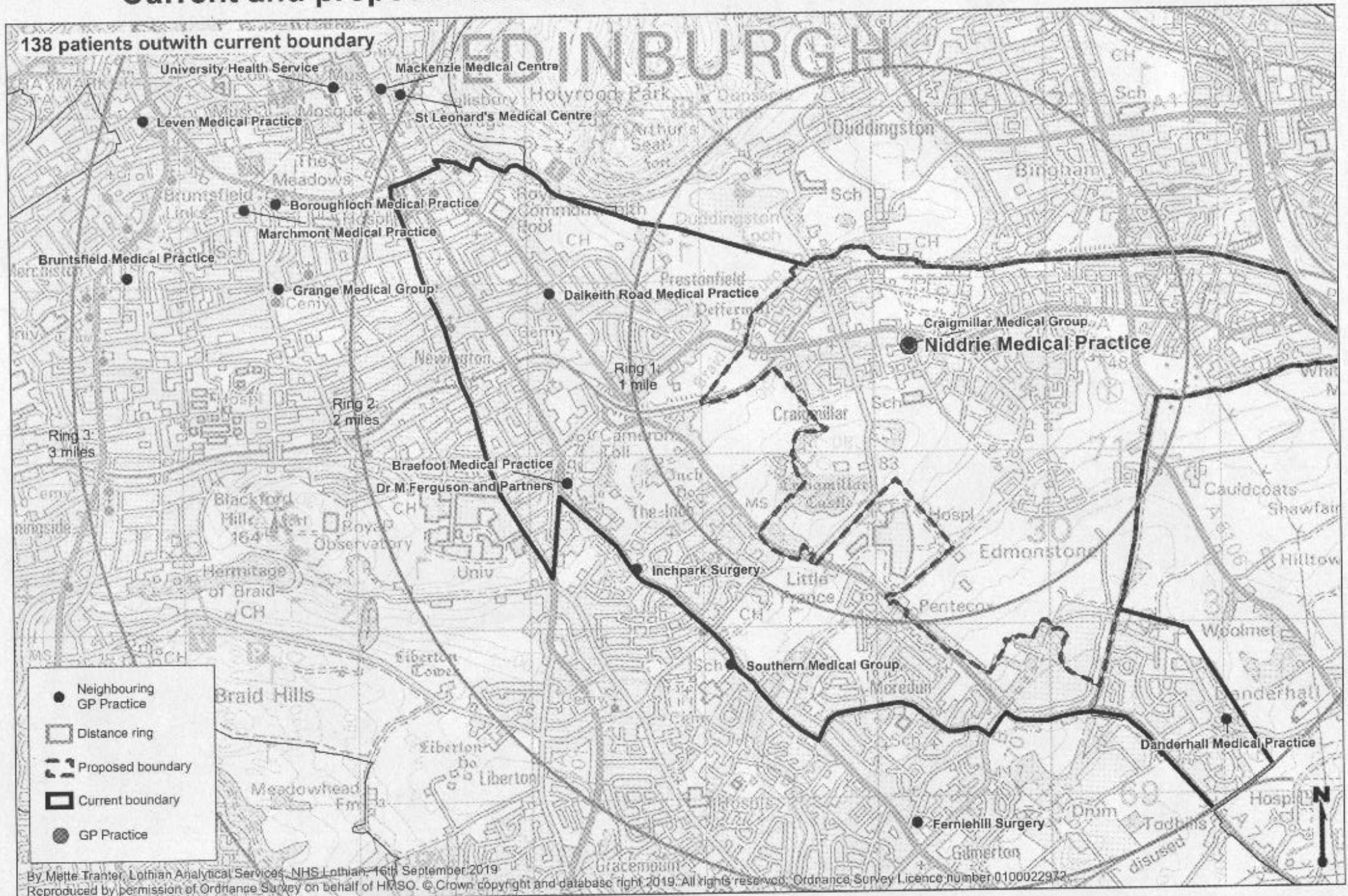
Current and proposed boundaries for Niddrie Medical Practice (7019-8)



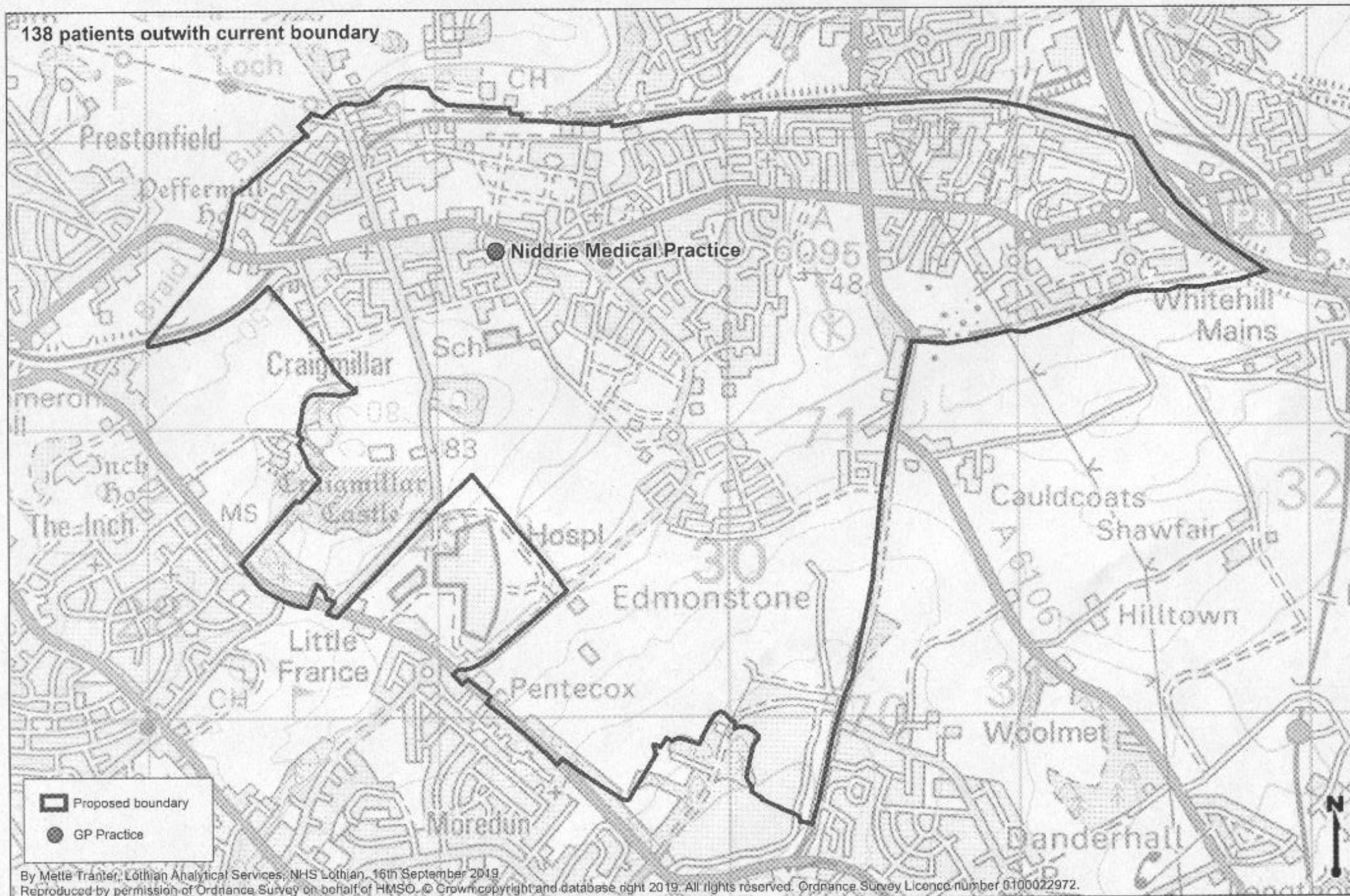
Current and Proposed boundaries for Niddrie Medical Practice (7019-8) - Population Heatmap



Current and proposed boundaries for Niddrie Medical Practice (7019-8)



Proposed boundary for Niddrie Medical Practice (7019-8)



By Mette Tranter, Lothian Analytical Services, NHS Lothian, 16th September 2019

Reproduced by permission of Ordnance Survey on behalf of HMSO. © Crown copyright and database right 2019. All rights reserved. Ordnance Survey Licence number 0100022972.